


COOK INLET

HORIZONTAL (IN FEET) 0 10 20 40 60



AREA OF EROSION

EXISTING TRAIL TO BE REMOVED & AREA REVEGETATED

NEW CHAIN LINK FENCE

BERMS & BOULDERS

FAA ODAL/TOWER

PROPOSED TRAIL REROUTE

EXISTING COASTAL TRAIL


POINT WORONZOF ROAD

TREE CLEARING TO IMPROVE SAFE SITE DISTANCE VIEWS






TED STEVENS ANCHORAGE INTERNATIONAL AIRPORT

EXISTING COASTAL TRAIL

2ft Shoulder 8ft Pavement 2ft Shoulder



LEGEND

-  NEW TRAIL ALIGNMENT DEVELOPMENT AREA
-  REVEGETATION AREA OF EXISTING COASTAL TRAIL
-  TREE REMOVAL AREA (SAFE SIGHT DISTANCE VIEWS)
-  NEW CHAIN LINK FENCE
-  AREA OF EROSION



TONY KNOWLES COASTAL TRAIL EROSION TRAIL REROUTE