







Exhibit A

- | | |
|--|---|
|  potential development area |  25' stream setback |
|  wetland areas |  wildlife corridor |
|  75' wetland buffer |  areas with slope greater than 25% |

