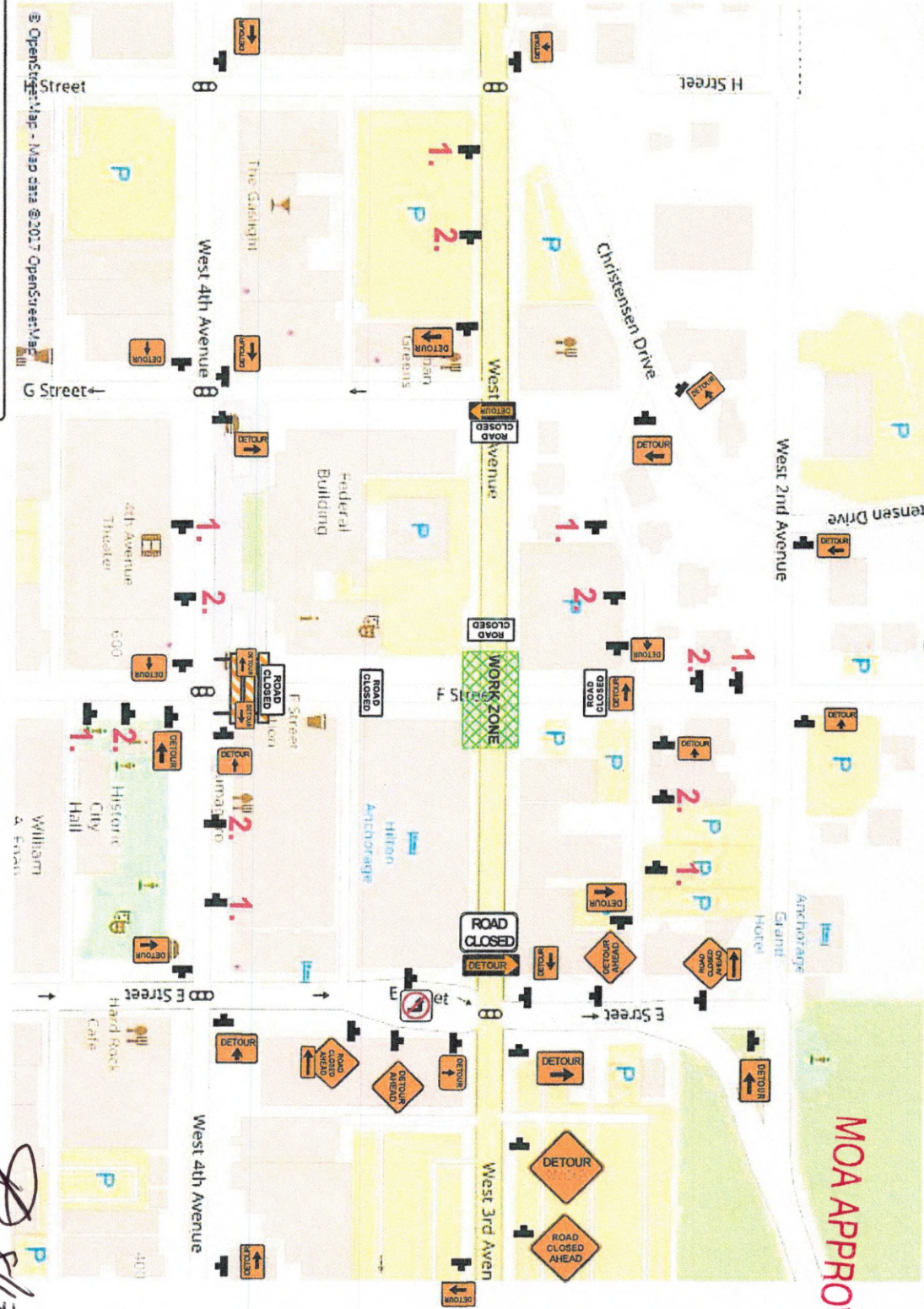


# HSIP: ANCHORAGE AREA SAFETY IMPROVEMENTS/LAKE OTIS PKWY @ 68TH TCP: 12

www.invarion.com



**MOA APPROVAL REQUIRED**

HSIP: Anc. Area Safety Improvements/Lake Otis Pkwy @ 68th Ave.  
 Project Number: 00001349Z581970000Z565440000  
 Project Name: State of Alaska DOT  
 Project Manager: James Stelling X  
 Project Number: 907-350-8898  
 Date: 8/17/17

Project Manager	James Stelling X	Phone	907-350-8898
Project Number	00001349Z581970000Z565440000	Date	8/17/17
Project Name	State of Alaska DOT		
Project Manager	James Stelling X		
Project Number	907-350-8898		
Date	8/17/17		

**NOTES:**

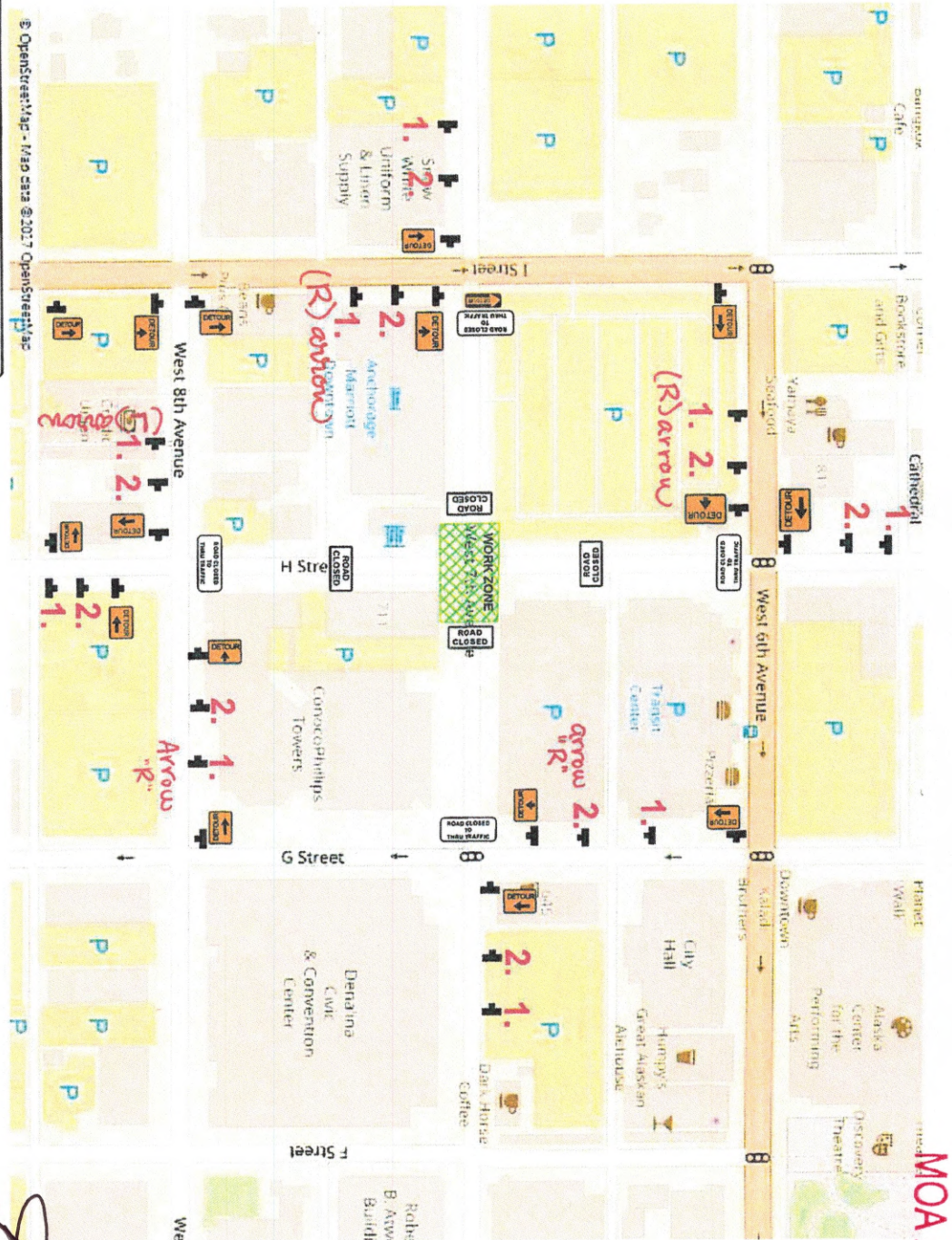
1. All devices will conform to the MUTCD/ATM.
2. High level warning devices shall be atop all signs.
3. Detour route markers will be in place before closure.
4. Signs will be taken down/covered when not in use.
5. Field Modifications may be necessary.

TCP is not to scale.

**APPROVED**  
 8/17/17  
**CENTRAL DIVISION**  
**TRAFFIC SECTION**  
*\* Approved for Stopping Devices in DOT Plan only*



**HSIP: ANCHORAGE AREA SAFETY IMPROVEMENTS/LAKE OTIS PKWY @ 68TH**  
**TCP: 13**  
**Road Closure @ 7th Ave. & H Street**



- 1. Road Closed Ahead  
48x48 CW20-3
- 2. Detour Ahead  
48x48 CW20-101

**MOA APPROVAL REQUIRED**

HSIP: Anc. Area Safety Improvements/Lake Otis Pkwy @ 68th Ave.  
 Project Number: 00011344238197000025684400000  
 Project Location: Measen Construction Inc. James Sealing X  
 State of Alaska DOT  
 Date: 8/17/17  
 Title: 907-350-8988  
 Project Manager: Andrea Kimble X  
 Traffic Control Plan Number: 13

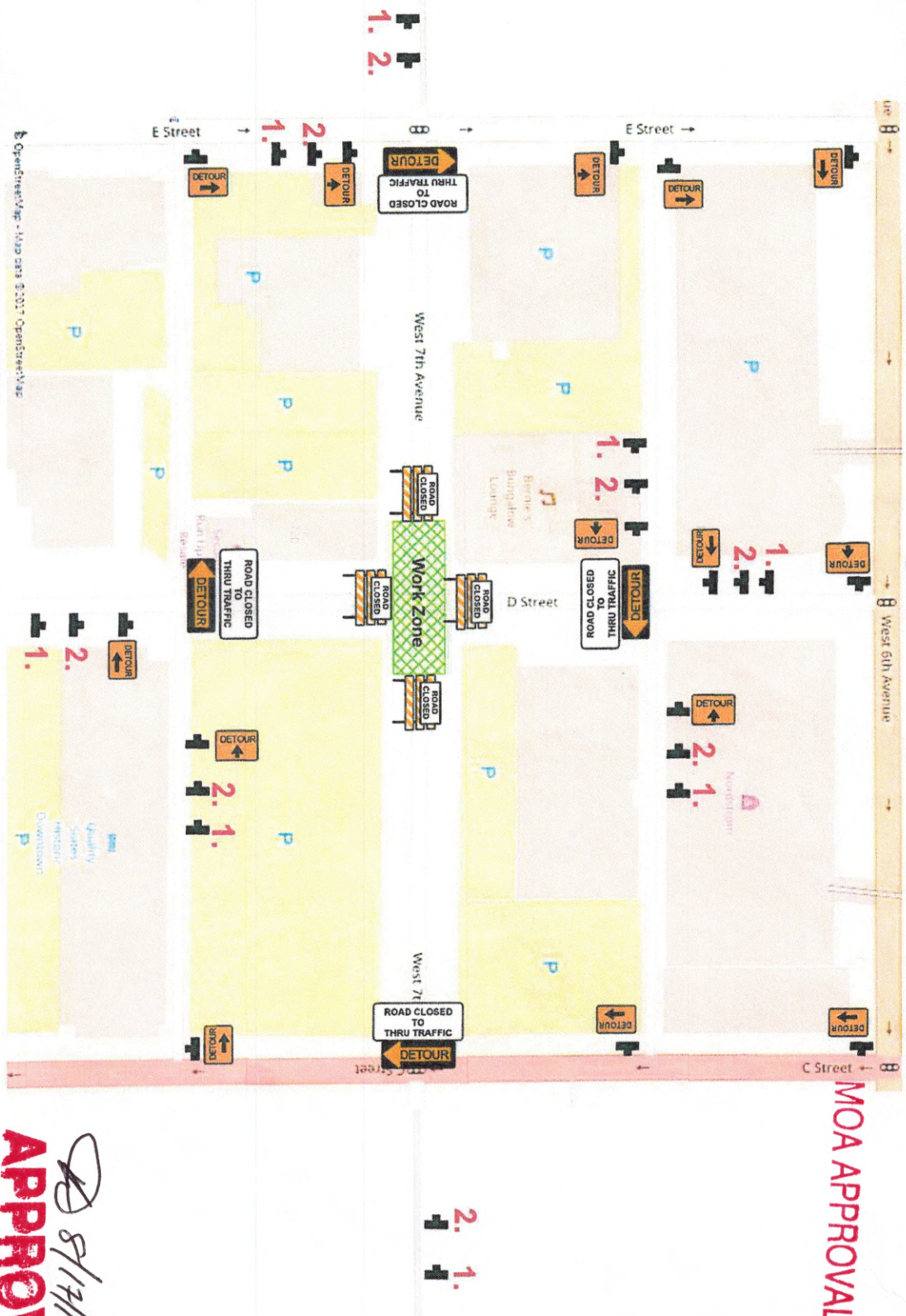
- NOTES:**
- 1. All devices will conform to the MUTCD/ATM.
  - 2. High level warning devices shall be atop all signs.
  - 3. Detour route markers will be in place before closure.
  - 4. Signs will be taken down/or covered when not in use.
  - 5. Field Modifications may be necessary.
- TCP is not to scale.

**APPROVED**  
 8/17/17  
**CENTRAL DIVISION TRAFFIC SECTION**  
 APPROVED FOR SIGNATURE  
 DEVICES IN DOT POSSESSION



# HSIP: ANCHORAGE AREA SAFETY IMPROVEMENTS/LAKE OTIS PKWY @ 68TH TCP: 14

## Road Closure @ 7th Ave. & D Street



<b>HSIP: Anc. Area Safety Improvements/Lake Otis Pkwy @ 68th Ave.</b>	
Project Number: 0001134/25819700002566440000	State of Alaska DOT
Project Director: Neeser Construction Inc.	James Stelling X
Field Control Engineer: Anitra Kimble X	907-350-8898
Field Control Number: 14	Size: 8/14/17

- NOTES:**
1. All devices will conform to the MUTCD/ATM.
  2. High level warning devices shall be atop all signs.
  3. Detour route markers will be in place before closure.
  4. Signs will be taken down/covered when not in use.
  5. Field Modifications may be necessary.
- TCP is not to scale.

*8/17/17*  
**APPROVED**  
 CENTRAL DIVISION  
 TRAFFIC SECTION  
 \* Approved for Standard Aided  
 Devices in detour Row ONLY.

**MOA APPROVAL REQUIRED**